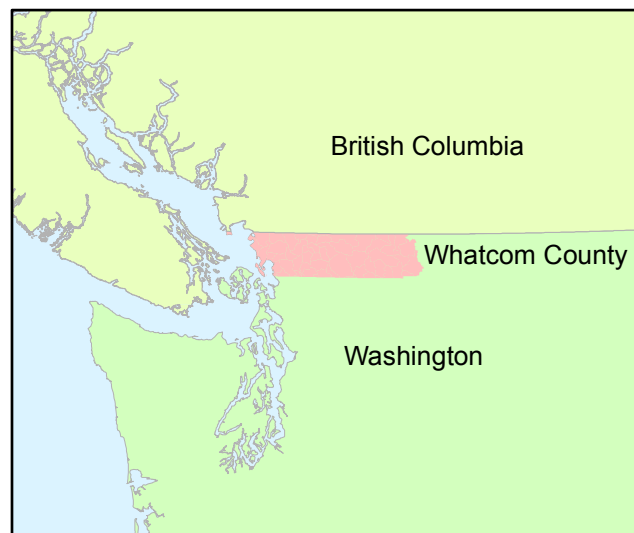
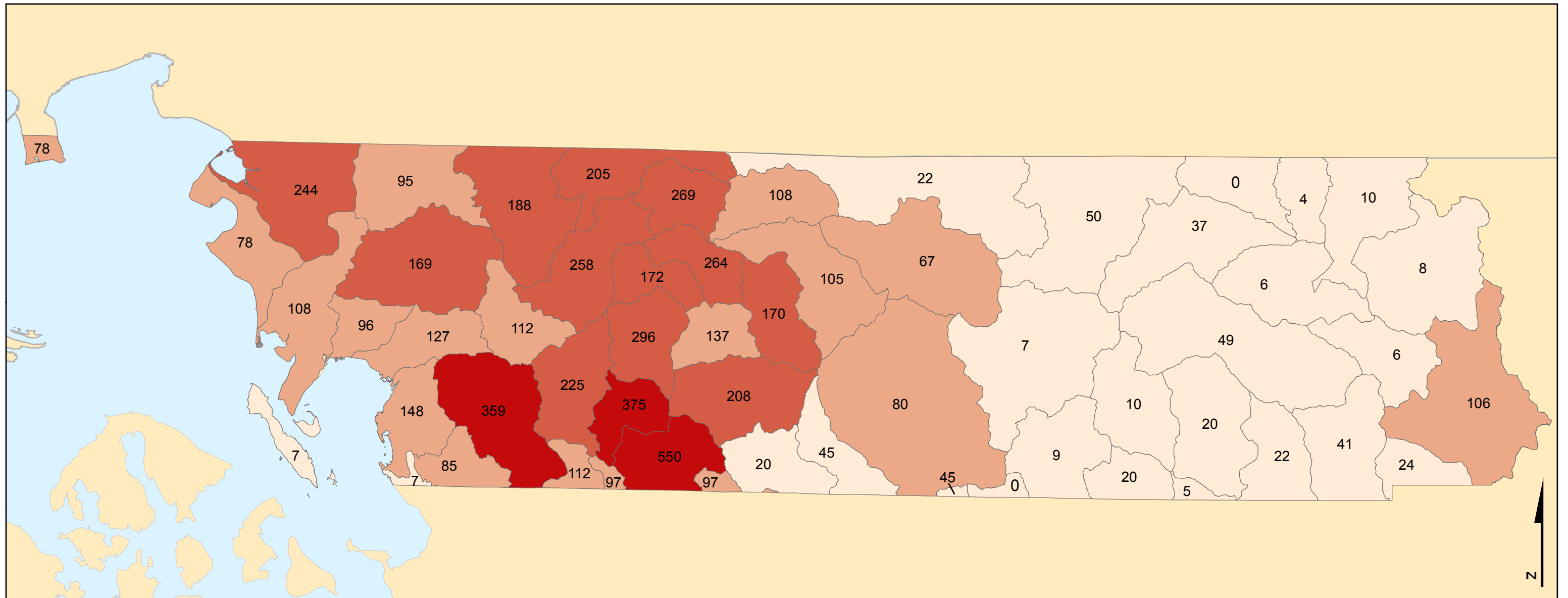
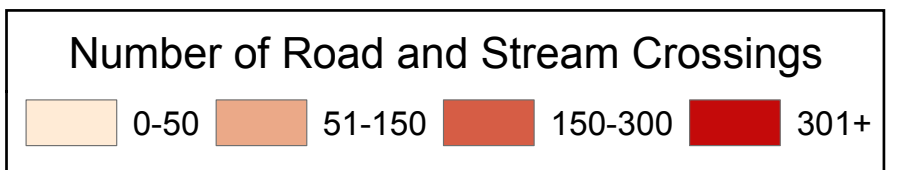



Stream and Road Crossings in Whatcom County, WA



This choropleth map illustrates the density of stream and road crossings throughout Whatcom County's watershed administrative units (WAU). Through increased sedimentation and runoff from automobiles such as oil and gasoline, stream and road crossings negatively impact the health of a watershed. The number of stream and road crossings in each WAU allows for prioritization of restoration efforts.



Data: Department of Natural Resources, Western Washington University
 Projection: Lambert Conformal Conic
 Coordinate System: NAD 1983 HARN StatePlane Washington North FIPS 4601